

This file was downloaded from the American Curriculum website



Test Globes and Maps Layers Earth The الملف

[Almanahj Website](#) → [American curriculum](#) → [4th Grade](#) → [Geology](#) → [Term 1](#) → [The file](#)

More files for 4th Grade , Subject Geology , Term 1

Earth Moon Sun Test	1
Worksheet about Earth science	2
Worksheet about EARTHS	3
Worksheet about Earths Magnetic Field	4
Worksheet about visit to Earth	5
Worksheet about When the earth shook	6
Worksheet about plate tectonic	7

Name: _____

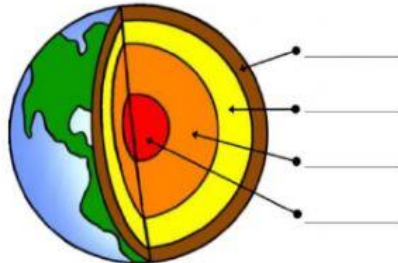
Number: _____

Class: _____

Date: _____

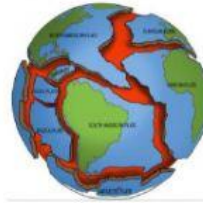
Write the missing words (use the word bank)

The Earth is divided
into four main



The Earth's crust is composed of

The crust of the Earth is broken into many pieces
called



When tectonic plates meet, they push against each other
causing earthquakes,, volcanic eruptions or

The is the largest layer of the Earth. It is the layer
below the It is composed of called magma.

When the mantle pushes through the crusterupt.

Theis in the centre of the Earth. It is divided into two different zones:
the and the

The is composed of liquid iron and nickel

The is composed mainly of solid iron

Word bank:

- tsunamis
- solid rocks
- layers
- inner core
- mountains
- mantle
- crust
- outer core
- tectonic plates
- semi-molten rocks
- volcanoes
- core

Why is the Inner Core of the Earth solid if it is the hottest layer?

.....

Choose the correct answer:

For spherical 3D depictions of the Earth, we use



To see mountains, rivers, lakes... we look at maps.

A map shows man-made features such as cities, countries, borders...

..... maps show highways, roads and points of interest like airports or hotels.

..... maps show information about the temperature or the amount of precipitation.

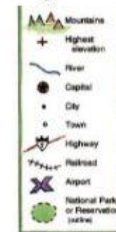

We can makemaps to represent things like population, factories, animals... of an area.

Choose the correct answer and match the pictures:

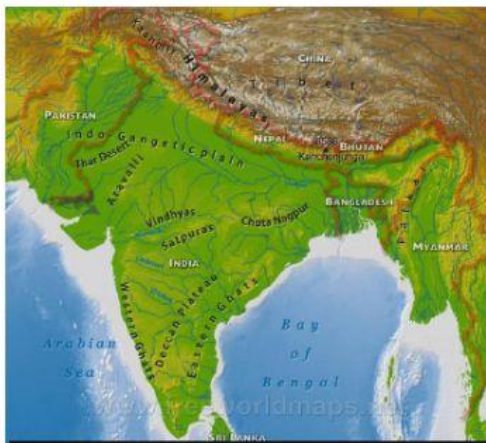
Some maps have a to explain the information shown on the map.

Some maps have a to show the real distance between places.

Some maps have a to show where the North, the South, The East and the West are.



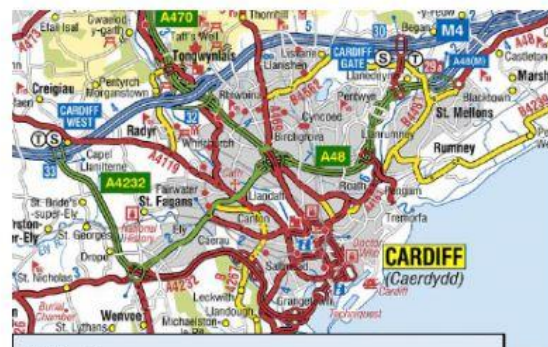
What type of maps are these?



This is a



This is a



This is a