

This file was downloaded from the American Curriculum website



Disasters Natural about Worksheet الملف

[Almanahj Website](#) → [American curriculum](#) → [7th Grade](#) → [Physics](#) → [Term 1](#) → [The file](#)

More files for 7th Grade , Subject Physics , Term 1

<a href="#">Worksheet about Ancient History and Development of Physical Education</a>	1
<a href="#">Physical Science Final Exam</a>	2
<a href="#">Physical Science Final Exam</a>	3
<a href="#">Worksheet about Physical appearance</a>	4
<a href="#">Worksheet about Describe Physical Appearance</a>	5
<a href="#">Worksheet about Physical Characteristics</a>	6
<a href="#">Worksheet about Physical Education</a>	7



## LN- WINDS, STORMS AND CYCLONES

1) A violent tornado can travel at speeds of about \_\_\_\_\_ km/h

- a) 250 km/h    b) 200 km/h    c) 300 km/h    d) 350km/h

2) All storms are \_\_\_\_\_ systems

- a) High-pressure    b) Medium-pressure    c) Low-pressure    d) None of the above


3) An \_\_\_\_\_ for measuring the speed of wind

- a) widometer    b) Cyclometer    c) Anometer    d) None of the above


4) \_\_\_\_\_ is an Indication of a Cyclone approaching

- a) Rising water    b) Lowering water    c) Low wind speed    d) All of the above

5) In summer, near the equator the land \_\_\_\_\_ up \_\_\_\_\_ and most of the time the temperature of the land is higher than that of water in the oceans.

- a) warms    b) cools    c) faster    d) slower
- 






6) Wind is caused due to \_\_\_\_\_

- (a) uneven heating of equator and poles
- (b) difference in humidity
- (c) even heating of land and water
- (d) None of the above


7) A cyclone is \_\_\_\_\_

- (a) winds from the oceans carrying water
- (b) low pressure system with very high speed wind revolving around it.
- (c) dark funnel shaped cloud that reaches from the sky to the ground
- (d) None of the above

8) Thunderstorm develops very frequently in areas having \_\_\_\_\_

- (a) polar climate
  - (b) tropical climate
  - (c) desert climate
  - (d) temperate climate
- 






9) A dark funnel shaped \_\_\_\_\_ that reaches from the sky to the ground is called a tornado.

- a) flood                      b) birds                      c) earthquake                      d) cloud


10) A tornado is a \_\_\_\_\_ funnel shaped cloud that reaches from the sky to the ground.

- (a)dark  
(b)light  
(c)hollow  
(d)narrow

11) Thunderstorms develop in \_\_\_\_\_ , \_\_\_\_\_ tropical areas like India very frequently.

- (a)hot  
(b)cold  
(c)humid  
(d)fresh
- 





12) A cyclone is known by different names in different parts of the world. It is called \_\_\_\_\_ in the American continent. In Philippines and Japan it is called a \_\_\_\_\_.

- (a) Hurricane; Typhoon
- (b) Thunderstorms; Typhoon
- (c) Hurricane; Typhoon
- (d) None of the above

13) A cyclone warning can be issued

- (a) 48 hours in advance
- (b) 12 hours in advance
- (c) 6 hours in advance
- (d) 24 hours in advance

14) The west coast of India is \_\_\_\_\_

- (a) less vulnerable to cyclonic storms
- (b) more vulnerable to cyclonic storms
- (c) not vulnerable to cyclonic storms
- (d) none of these

15) The centre of a cyclone  
Hurricane  
Typhoon  
Coast lines

Philippines and Japan  
Frequent disasters  
Eye of the Cyclone  
American continent

